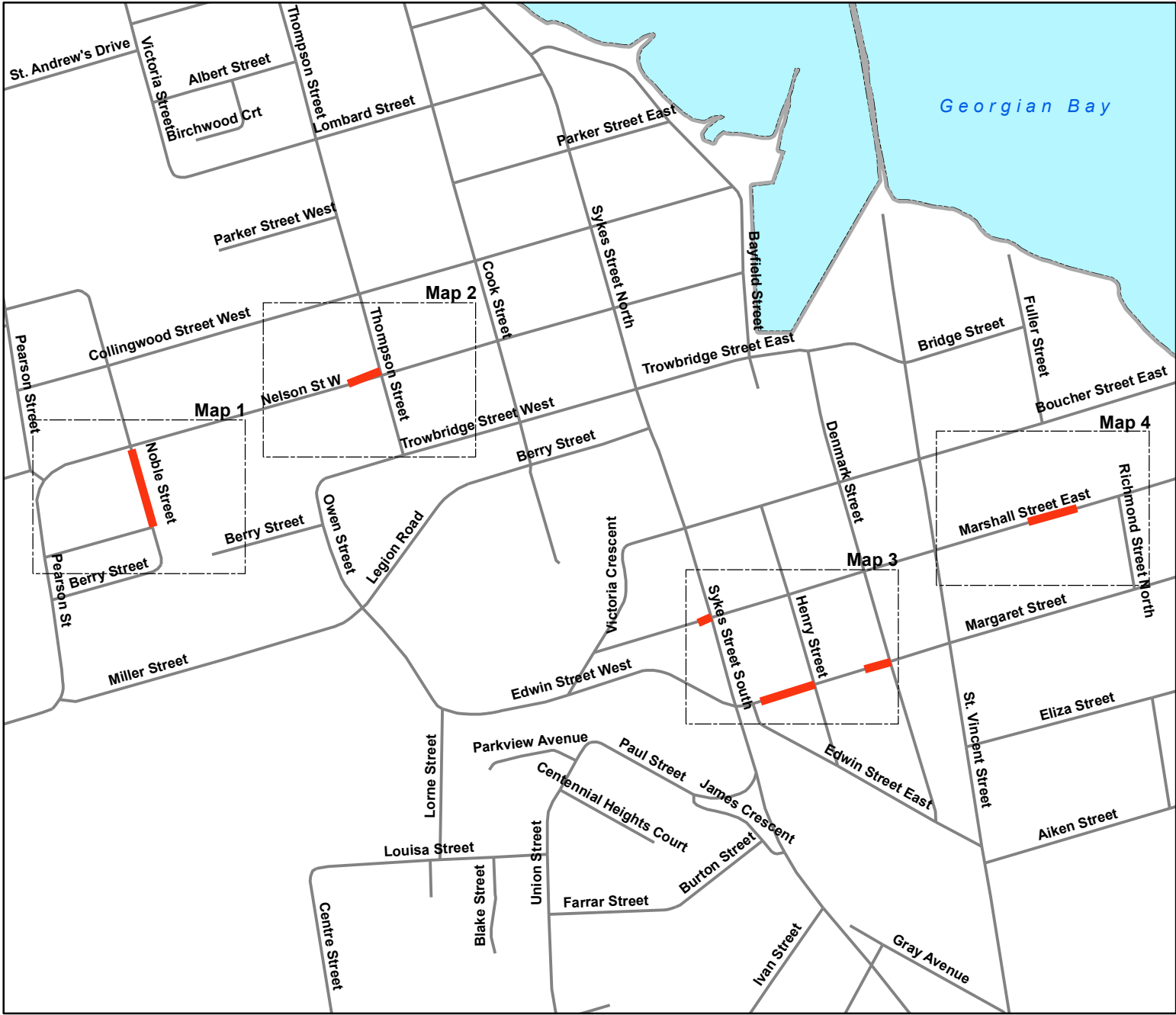


Attachment 1

ES-2022-15 Wastewater Collection Infiltration Main Relining Program

Municipality of Meaford



Legend

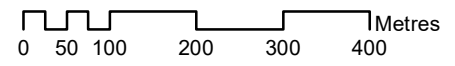
█ Proposed CIPP Locations



Produced By: Municipality of Meaford
 Date: March 29, 2023
 Source: County of Grey, Municipality of Meaford
 Projection: UTM Zone 17N, Datum: NAD83
 Software: ArcMap 10.7



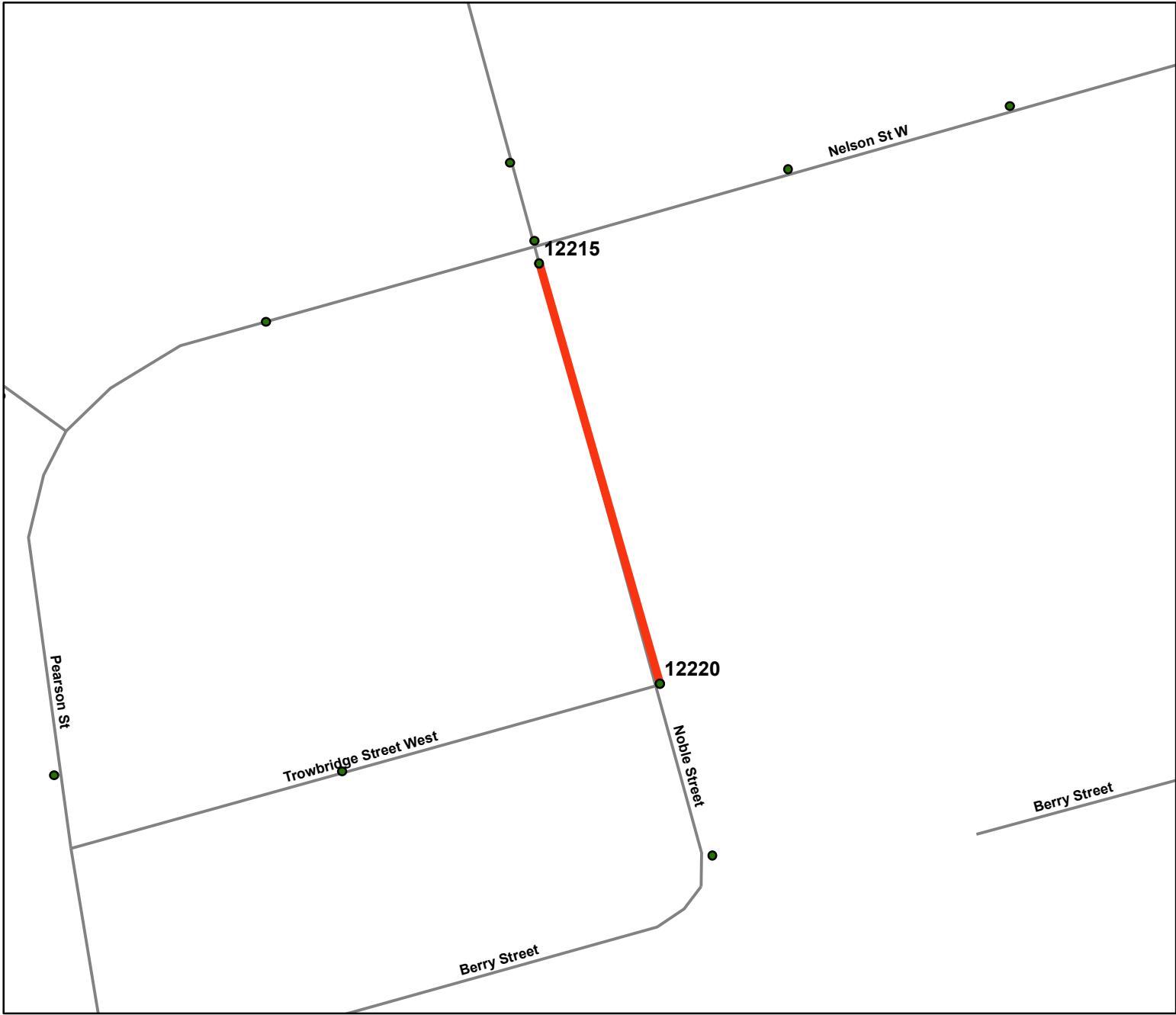
This map is for illustrative purposes only. Do not rely on this map as a precise indicator of routes, features or for surveying purposes. May contain cartographical errors or omissions. An accessible format of this document is available upon request.



Map 1

ES-2022-15 Wastewater Collection Infiltration Main Relining Program

Municipality of Meaford



Legend

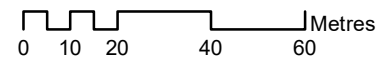
- █ Proposed CIPP Locations
- Maintenance Hatch



Produced By: Municipality of Meaford
 Date: March 29, 2023
 Source: County of Grey, Municipality of Meaford
 Projection: UTM Zone 17N, Datum: NAD83
 Software: ArcMap 10.7



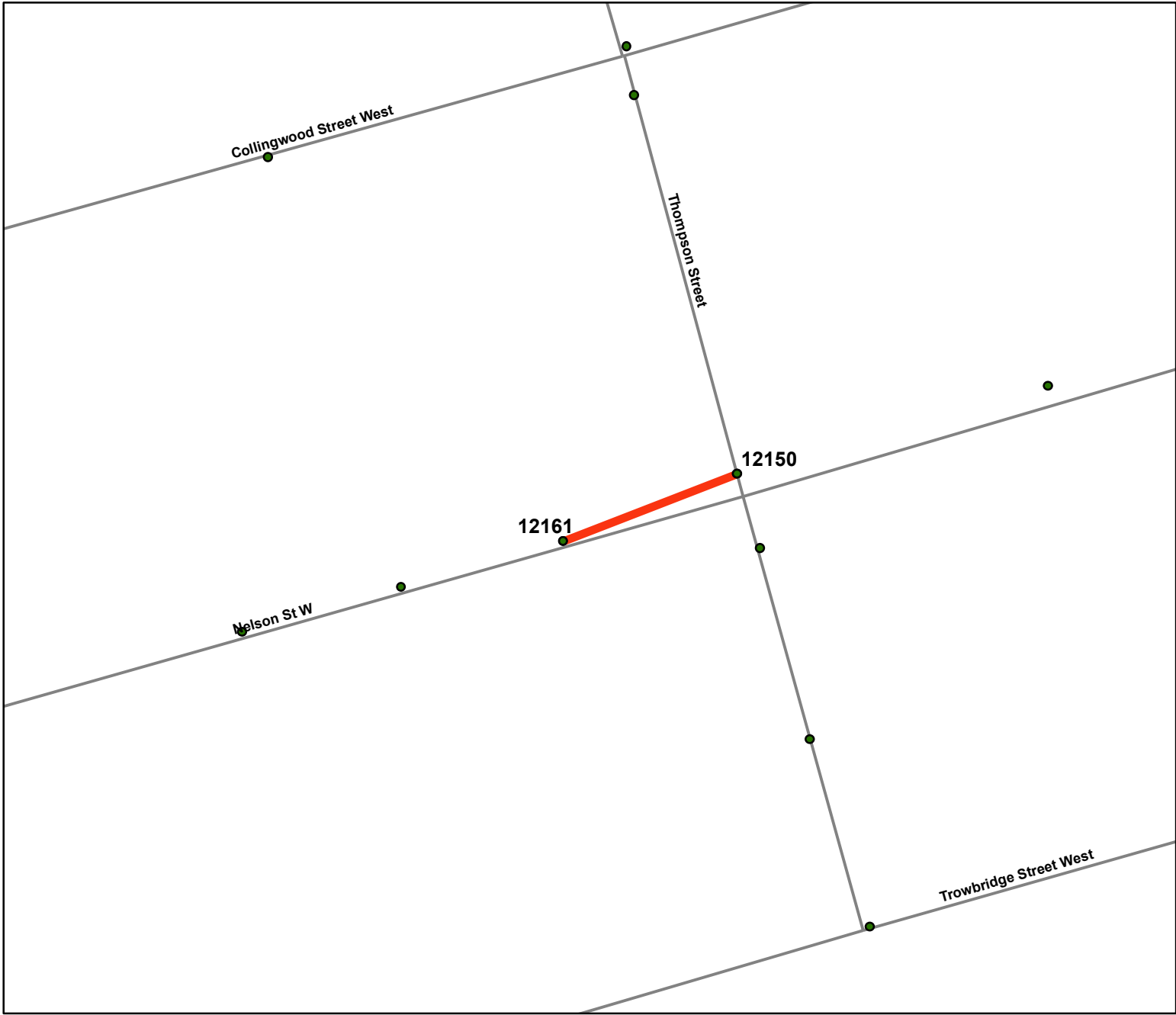
This map is for illustrative purposes only. Do not rely on this map as a precise indicator of routes, features or for surveying purposes. May contain cartographical errors or omissions. An accessible format of this document is available upon request.



Map 2

ES-2022-15 Wastewater Collection Infiltration Main Relining Program

Municipality of Meaford



Legend

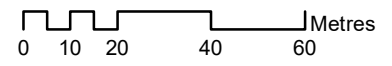
- █ Proposed CIPP Locations
- Maintenance Hatch



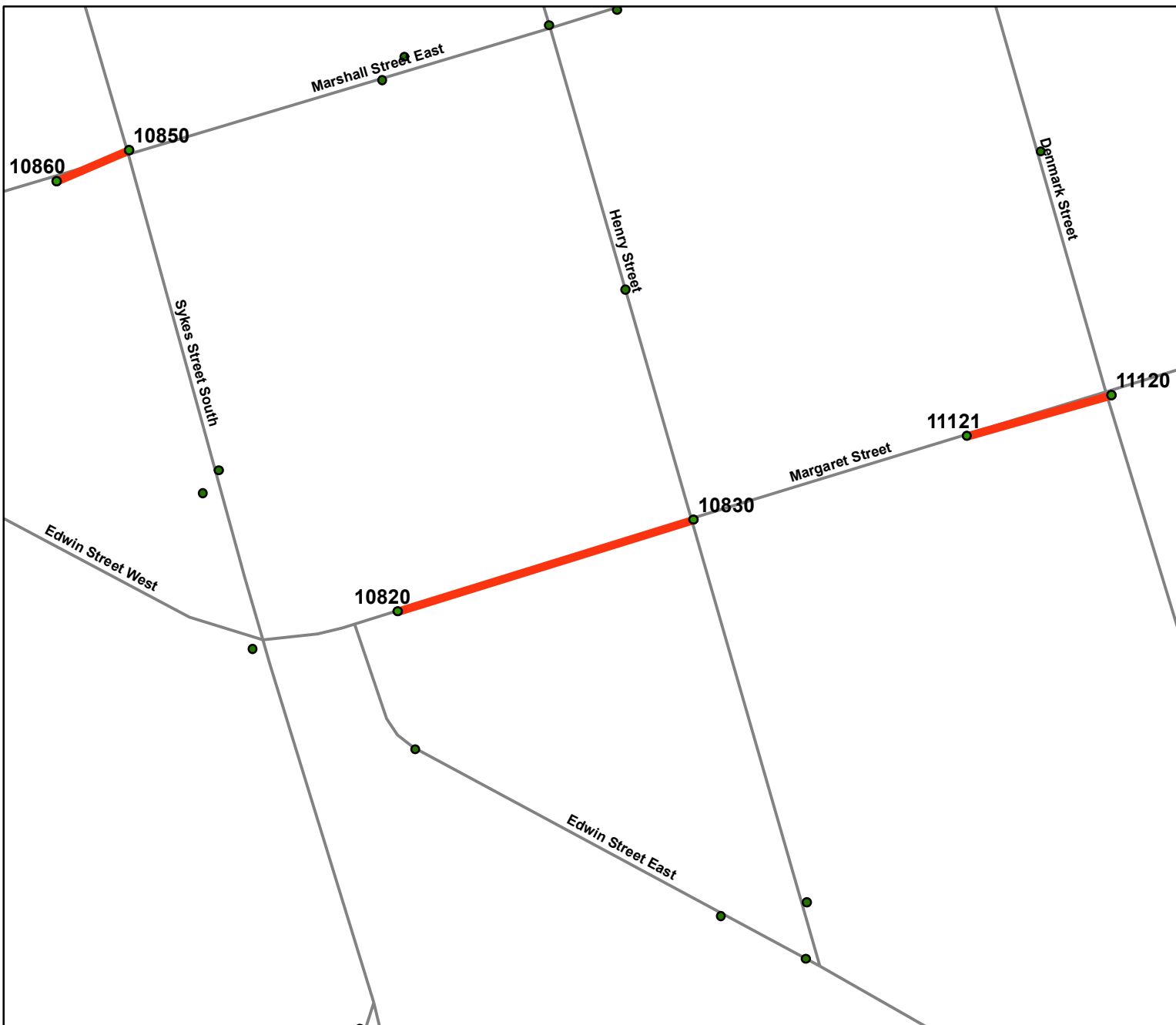
Produced By: Municipality of Meaford
 Date: March 29, 2023
 Source: County of Grey, Municipality of Meaford
 Projection: UTM Zone 17N, Datum: NAD83
 Software: ArcMap 10.7



This map is for illustrative purposes only. Do not rely on this map as a precise indicator of routes, features or for surveying purposes. May contain cartographical errors or omissions. An accessible format of this document is available upon request.



Map 3 ES-2022-15 Wastewater Collection Infiltration Main Relining Program Municipality of Meaford



Legend

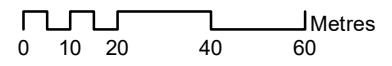
- Proposed CIPP Locations
- Maintenance Hatch



Produced By: Municipality of Meaford
 Date: March 29, 2023
 Source: County of Grey, Municipality of Meaford
 Projection: UTM Zone 17N, Datum: NAD83
 Software: ArcMap 10.7



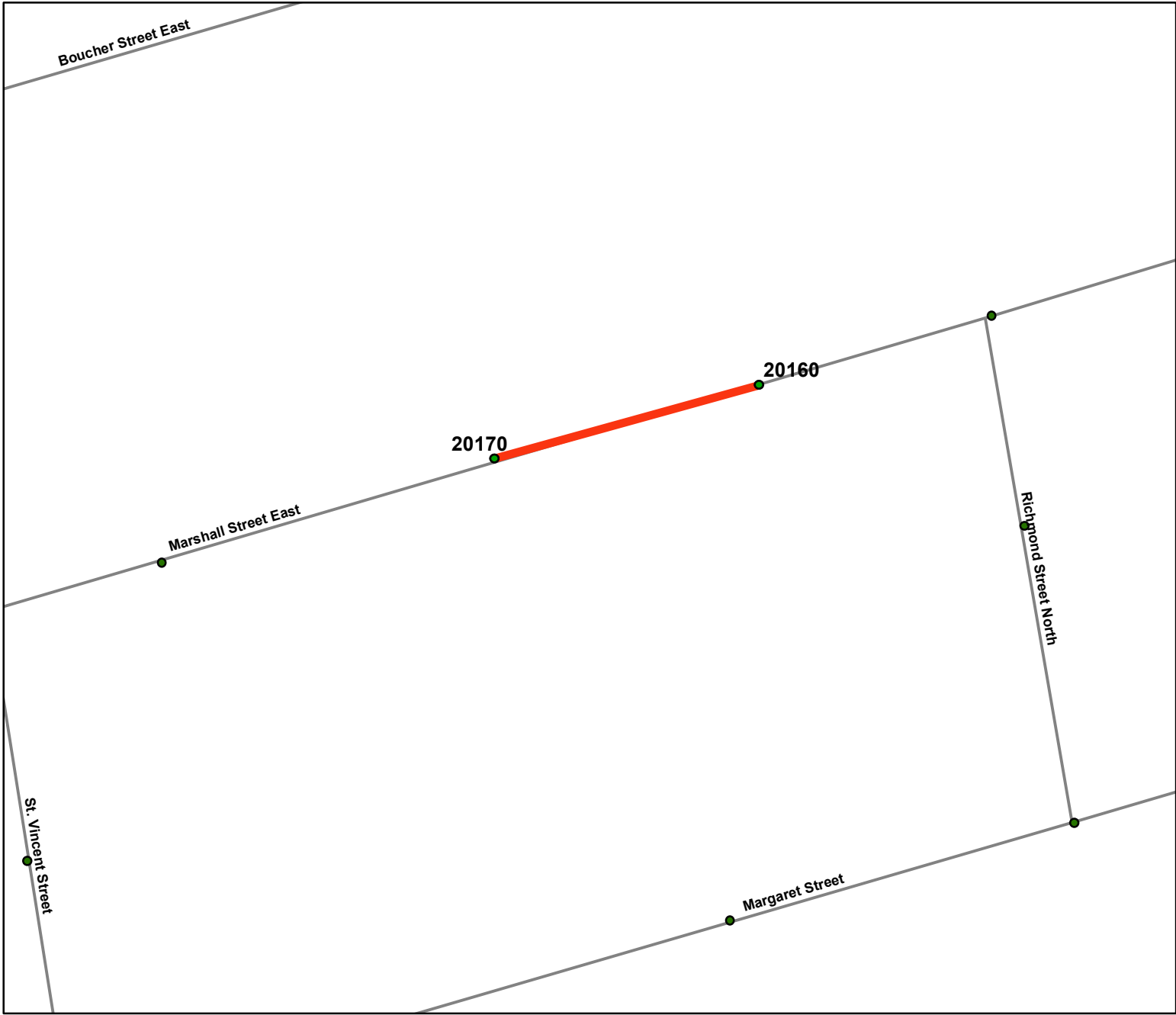
This map is for illustrative purposes only. Do not rely on this map as a precise indicator of routes, features or for surveying purposes. May contain cartographical errors or omissions. An accessible format of this document is available upon request.



Map 4

ES-2022-15 Wastewater Collection Infiltration Main Relining Program

Municipality of Meaford



Legend

- Proposed CIPP Locations
- Maintenance Hatch



Produced By: Municipality of Meaford
 Date: March 29, 2023
 Source: County of Grey, Municipality of Meaford
 Projection: UTM Zone 17N, Datum: NAD83
 Software: ArcMap 10.7



This map is for illustrative purposes only. Do not rely on this map as a precise indicator of routes, features or for surveying purposes. May contain cartographical errors or omissions. An accessible format of this document is available upon request.

